



District Report Card: 2017


State: Telangana	District: Mahabubnagar
Class: 5	Subject: EVS
Schools: 61	Students: 1094


Participation/Coverage


Students

GENDER 	Boys		Girls	
	Number	%	Number	%
	457	41.77	637	58.23

AREA 	Rural		Urban	
	Number	%	Number	%
	849	77.61	245	22.39

CATEGORY 	SC		ST		OBC		GEN	
	Number	%	Number	%	Number	%	Number	%
	302	27.61	66	6.03	669	61.15	57	5.21

CWSN 	LD	VI	HI	S&LD	ID	Oth
	0	1	1	2	5	8

Management 	Government		Government-aided	
	Number	%	Number	%
	1042	95.25	52	4.75

Average Performance of Students in EVS (%)

Overall	Gender		Area		Management		Social Group			
	Male	Female	Rural	Urban	Govt.	Aided	SC	ST	OBC	GEN
56.08	59.36	53.73	59.21	45.22	57.17	34.23	55.17	55.35	57.27	47.84

Performance on Learning Outcomes (LOs)

Learning Outcomes	Description	Average Performance(%)
E403	Identifies relationship with and among family members in extended family	71.40
E410	Records observations/experiences/information for objects, activities, phenomena, places visited in different ways and predicts patterns and activities/ phenomena	59.70
E501	Explains the super senses and unusual features (sight, smell, hear, sleep, sound, etc.) of animals and their responses to light, sound, food etc.	43.60
E503	Describes the interdependence among animals, plants and humans	48.45
E504	Explains the role and functions of different institutions in daily life (Bank, Panchayat, cooperatives, police station, etc.)	65.40
E505	Establishes linkages among terrain, climate, resources (food, water, shelter, livelihood) and cultural life. (e.g. life in distant/difficult areas like hot/cold deserts)	38.98
E506	Groups objects, materials, activities for features/properties such as shape, taste, color , texture, sound, traits etc.	34.27
E507	Traces the changes in practices, customs, techniques of past and present through coins, paintings, monuments, museum etc. and interacting with elders	58.97
E508	Guesses (properties, conditions of phenomena), estimates spatial quantities (distance, area, volume, weight etc.) and time in simple standard units and verifies using simple tools/set ups	53.11
E509	Records observations/experiences/information in an organized manner (e.g. in tables/ sketches/ bar graphs/ pie charts) and predicts patterns in activities/phenomena (e.g. floating, sinking, mixing, evaporation , germination , spoilage) to establish relation between cause and effect.	55.86
E510	Identifies signs, directions, location of different objects/landmarks of a locality /place visited in maps and predicts directions w.r.t. positions at different places for a location	65.72
E512	Voices opinions on issues observed/experienced and relates practices /happenings to larger issues of society	55.37
E513	Suggests ways for hygiene, health, managing waste, disaster/emergency situations and protecting/saving resources	64.51

Range of Performance of Students who Answered Correctly							
Below 30%		30% - 50%		50% - 75%		Above 75%	
Number	%	Number	%	Number	%	Number	%
152	13.89	306	27.97	405	37.02	231	21.12

Lowest Performing Learning Outcomes (LOs)

- 1 - Groups objects, materials, activities for features/properties such as shape, taste, color , texture, sound, traits etc. (34.27)
- 2 - Establishes linkages among terrain, climate, resources (food, water, shelter, livelihood) and cultural life. (e.g. life in distant/difficult areas like hot/cold deserts) (38.98)
- 3 - Explains the super senses and unusual features (sight, smell, hear, sleep, sound, etc.) of animals and their responses to light, sound, food etc. (43.60)
- 4 - Describes the interdependence among animals, plants and humans (48.45)

5 - Guesses (properties, conditions of phenomena), estimates spatial quantities (distance, area, volume, weight etc.) and time in simple standard units and verifies using simple tools/set ups (53.11)